



















Medina City Zoning January 2008

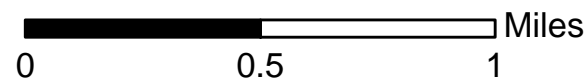
Legend

-  Township/Municipal Boundary
-  RoadExpMedCtyLafTwp
-  RoadExpMedCtyYrkTwp
-  RoadsExpMedCty
-  Railroad

Medina City ZONING

-  C-1 Local Commercial
-  C-2 Retail Office
-  C-3 Commercial
-  C-4 Planned Commercial
-  C-B Commercial Business
-  I-1 Industrial
-  M-U Multi-Use
-  O-C Open Space-Conservation
-  PF Public Facilities
-  R-1 Low density Urban Residential
-  R-2 Medium Density Urban Residential
-  R-3 High Density Urban Residential
-  R-4 Multi-Family Urban Residential

Note:
The lot lines of this map are representative of the actual lot lines and are not intended to be substituted for an official survey or used to resolve boundary or area issues. Secure a survey, consult County records or the City of Medina Clerk of Council records for dimensions and areas of lots and boundaries.



Prepared by:



Department of Planning Services

124 W. Washington St., Suite B-4 Medina, OH 44256 (330) 722-9219 Fax: (330) 764-8456

Visit us on the web at www.planning.co.medina.oh.us

