



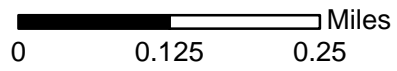

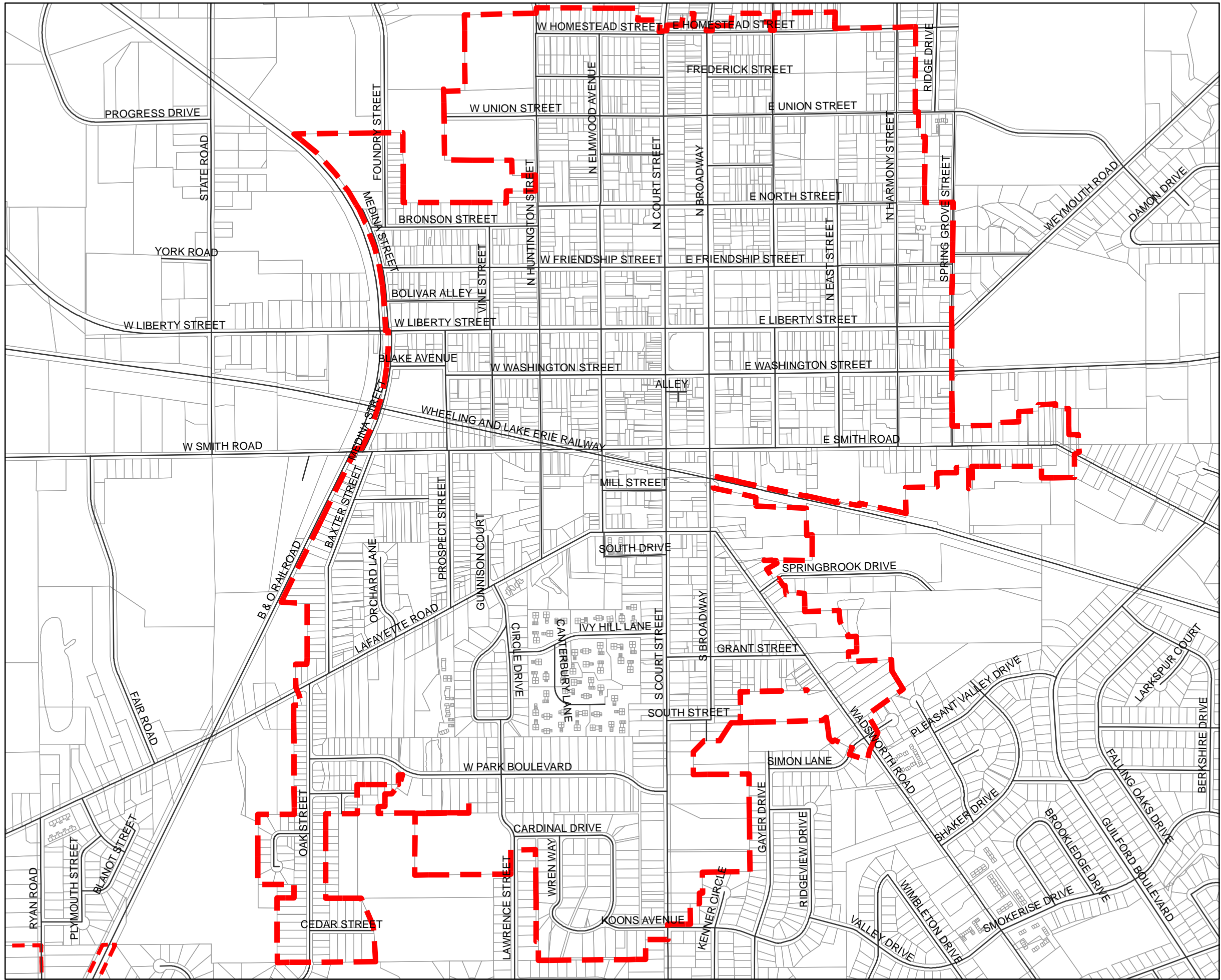


# Medina City CRA October 2007

**Legend**

-  MedinaCity\_Possible\_CRA
-  Roads
-  Township/Municipal Boundary
-  Parcels



R:\arcview\maprequests\2007\Collaborative\_Agencies\Medina City

Prepared by:  

**Department of Planning Services**  
 124 W. Washington St., Suite B-4 Medina, OH 44256 (330) 722-9219 Fax: (330) 764-8456  
 Visit us on the web at [www.planning.co.medina.oh.us](http://www.planning.co.medina.oh.us)